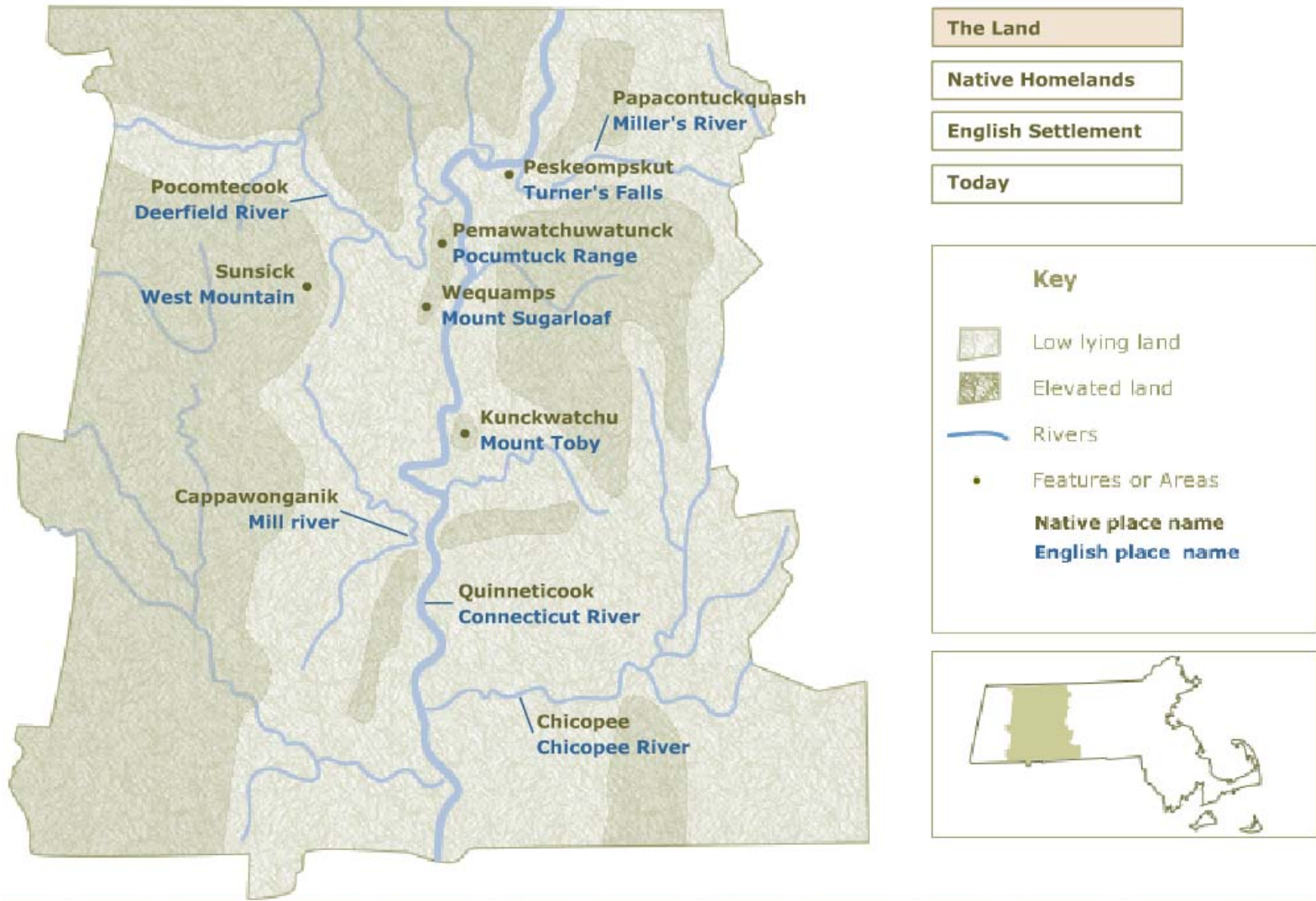


Settlement Patterns in the Connecticut River Valley

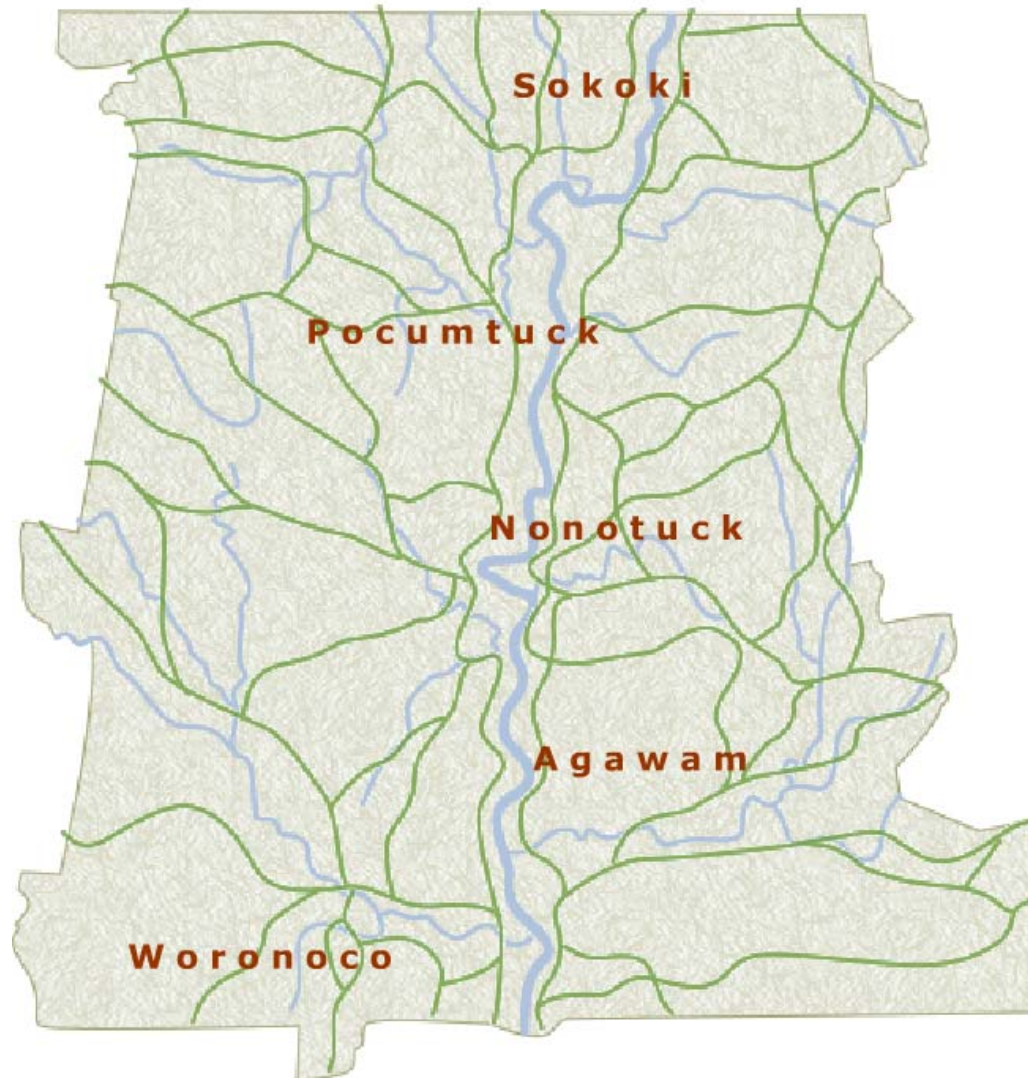
showing the changing populations in the middle Connecticut River Valley prior to and through the colonial period.

from the Maps page at [Raid on Deerfield, the Many Stories of 1704](#), the educational website created by the Pocumtuck Valley Memorial Association/Memorial Hall Museum.

The Land



Native Homelands



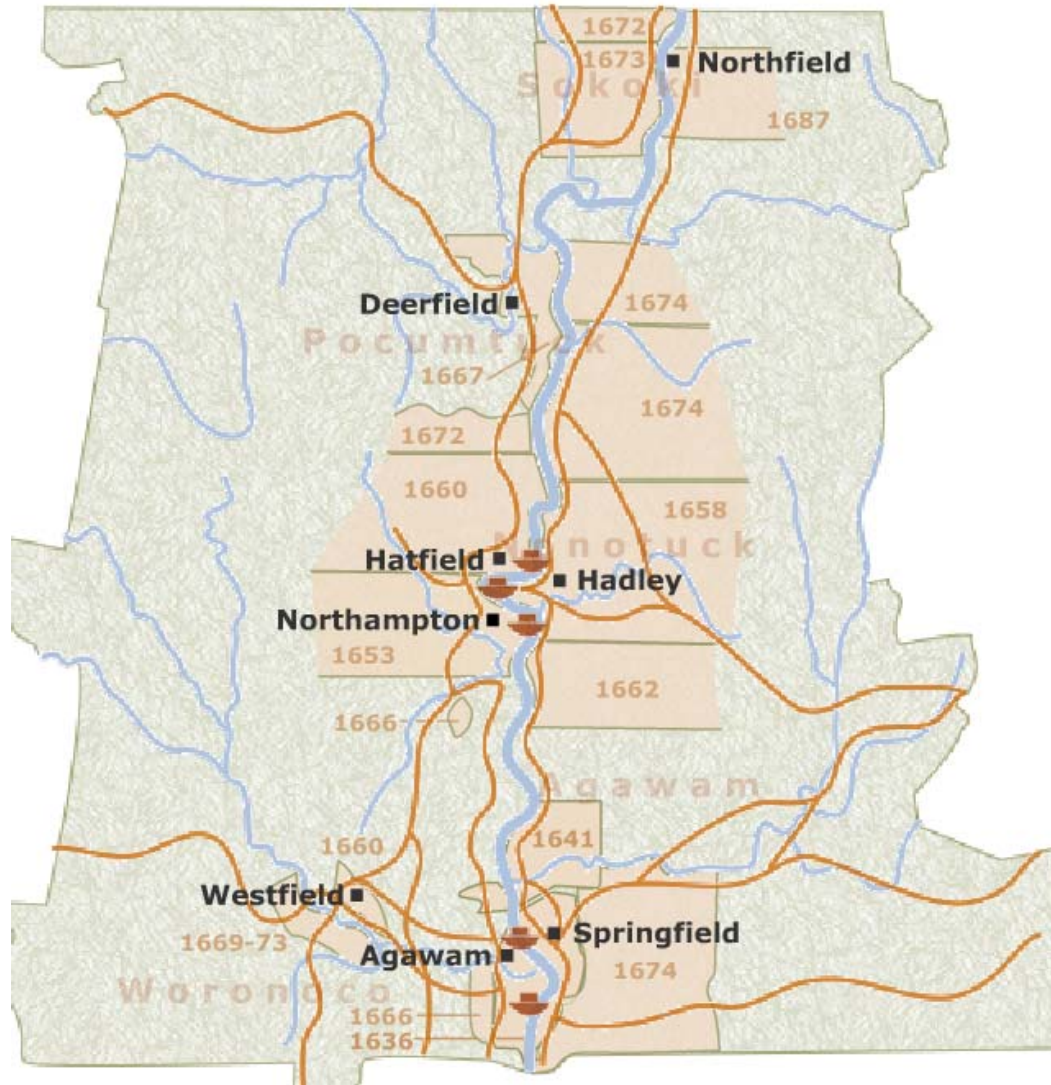
- The Land
- Native Homelands
- English Settlement
- Today

Key

-  Native homeland
-  Native Trails
-  Rivers
- Native Group's Area**



English Settlements



- The Land
- Native Homelands
- English Settlement
- Today

Key

- Native homeland
- Land in English Deeds
- Rivers
- English Roads
- English Village Site
- English Ferry



Today

